

Turnage

Homestead Records

United States Land Patents

Compiled by

Robert Earl Woodham



Results List

[Home](#) > [Land Patent Search](#) > **Results List**

[Help](#)

Click on a **Patentee Name** to view the full land patent information.

| Patentee Name | State | County | Date | Location | Acres | Patent Number |
|------------------------------------|-------|---------|-----------|-----------|-------|---------------|
| TURNAGE, CATHARINE | AL | Choctaw | 10/1/1860 | Demopolis | 15416 | AL3520__358 |
| TURNAGE, JAMES | AL | Etowah | 12/1/1852 | Lebanon | 14162 | AL3250__019 |
| TURNAGE, JAMES | AL | Etowah | 8/1/1853 | Lebanon | 14294 | AL3250__205 |
| TURNAGE, MARTHA A | AL | Henry | 11/1/1858 | Elba | 22698 | AL2460__282 |

Graduation

THE UNITED STATES OF AMERICA,

6

CERTIFICATE

No. 15416

To all to whom these presents shall come, Greeting:

Whereas *Catharine Turnage of Mingo County Alabama*

has deposited in the GENERAL LAND OFFICE of the United States, a Certificate of the REGISTER OF THE LAND OFFICE at *Samopolis* whereby it appears that full payment has been made by the said

Catharine Turnage

according to the provisions of the Act of Congress of the 24th of April, 1820, entitled "An act making further provision for the sale of the Public Lands," for the West half of the North West quarter of section Twenty four in Township Fifteen of Range One West in the District of lands subject to sale at Samopolis Alabama containing of more or less and Eighty eight hundredths of an acre

according to the official plat of the Survey of the said Lands, returned to the General Land Office by the SURVEYOR GENERAL, which said tract has been purchased by the said *Catharine Turnage*

NOW KNOW YE, That the United States of America, in consideration of the premises, and in conformity with the several acts of Congress in such case made and provided, HAVE GIVEN AND GRANTED, and by these presents DO GIVE AND GRANT, unto the said

Catharine Turnage

and to her heirs, the said tract above described: To have and to hold the same, together with all the rights, privileges, immunities, and appurtenances, of whatsoever nature, thereunto belonging, unto the said *Catharine Turnage*

and to her heirs and assigns forever.

In Testimony Whereof, I, *James Buchanan* PRESIDENT OF THE UNITED STATES OF AMERICA, have caused these Letters to be made PATENT, and the SEAL of the GENERAL LAND OFFICE to be hereunto affixed.

GIVEN under my hand, at the CITY OF WASHINGTON, the *First* day of *October* in the year of our Lord one thousand eight hundred and *sixty* and of the INDEPENDENCE OF THE UNITED STATES the *Eighty fifth*

m



BY THE PRESIDENT: *James Buchanan*
By *J. A. B. Swanwick*

Secretary.

J. A. Swanwick

Recorder of the General Land Office.

THE UNITED STATES OF AMERICA,

CERTIFICATE
No. 14,142

To all to whom these Presents shall come, Greeting :

WHEREAS *James Yurnage, of Cherokee County, Alabama.*

has deposited in the GENERAL LAND OFFICE of the United States, a Certificate of the REGISTER OF THE LAND OFFICE at Lebanon, whereby it appears that full payment has been made by the said *James Yurnage,*

according to the provisions of the

Act of Congress of the 24th of April, 1820, entitled "An act making further provision for the sale of the Public Lands," for the fraction B. (South of Britt's creek) of fractional Section Eleven, in fractional Township Twelve, of Range five, in the District of Lands Subject to sale at Lebanon Alabama, containing *Two acres and ten hundredths of an acre.*

according to the official plat of the survey of the said Lands, returned to the General Land Office by the SURVEYOR GENERAL, which said tract has been purchased by the said *James Yurnage,*

NOW KNOW YE, That the

United States of America, in consideration of the premises, and in conformity with the several acts of Congress, in such case made and provided, HAVE GIVEN AND GRANTED, and by these presents DO GIVE AND GRANT, unto the said *James Yurnage,*

and to *his* heirs, the said tract above described: TO HAVE AND TO HOLD the same, together with all the rights, privileges, immunities, and appurtenances of whatsoever nature, thereto belonging, unto the said *James*

Yurnage.

and to *his* heirs and assigns forever.

In Testimony Whereof, I, Millard Fillmore
PRESIDENT OF THE UNITED STATES OF AMERICA, have caused these Letters to be made PATENT, and the SEAL of the GENERAL LAND OFFICE to be hereunto affixed.

Given under my hand, at the CITY OF WASHINGTON, the *first* day of *December*
in the Year of our Lord one thousand eight hundred and *fifty two* and of the
Independence of the United States the *Seventy-* *seventh*



BY THE PRESIDENT: *Millard Fillmore*
By *Alex. McCornick* Sec'y.
E. P. Terry RECORDER of the General Land Office.

THE UNITED STATES OF AMERICA,

CERTIFICATE

No. 14 2.94

To all to whom these Presents shall come, Greeting :

WHEREAS James Surrage of Cherokee County Alabama

has deposited in the GENERAL LAND OFFICE of the United States, a Certificate of the REGISTER OF THE LAND OFFICE at Lebanon whereby it appears that full payment has been made by the said

James Surrage according to the provisions of the Act of Congress of the 24th of April, 1820, entitled "An act making further provision for the sale of the Public Lands," for the North East quarter of the South East quarter of Section Thirty one in Township Eleven of Range Six in the district of lands subject to sale at Lebanon Alabama containing thirty nine acres twenty nine hundredths of an Acre

according to the official plat of the survey of the said Lands, returned to the General Land Office by the SURVEYOR GENERAL, which said tract has been purchased by the said James Surrage

NOW KNOW YE, That the

United States of America, in consideration of the premises, and in conformity with the several acts of Congress, in such case made and provided, HAVE GIVEN AND GRANTED, and by these presents DO GIVE AND GRANT, unto the said James Surrage

and to his heirs, the said tract above described: TO HAVE AND TO HOLD the same, together with all the rights, privileges, immunities, and appurtenances of whatsoever nature, thereunto belonging, unto the said James Surrage

and to his heirs and assigns forever.

In Testimony Whereof, I, Franklin Pierce,

PRESIDENT OF THE UNITED STATES OF AMERICA, have caused these Letters to be made PATENT, and the SEAL of the GENERAL LAND OFFICE to be hereunto affixed.

Given under my hand, at the CITY OF WASHINGTON, the first day of August in the Year of our Lord one thousand eight hundred and fifty three and of the Independence of the United States the Seventy eighth.

BY THE PRESIDENT: Franklin Pierce

By Geo H. Wheeler acty Secy.

J. K. Granger

RECORDER of the General Land Office.

1853-1857

THE UNITED STATES OF AMERICA

CERTIFICATE }
No. 22698 }

To all to whom these presents shall come, Greeting:

Whereas *Chartha A. Turnage, of Henry County, Alabama,*

has deposited in the GENERAL LAND OFFICE of the United States, a Certificate of the REGISTER OF THE LAND OFFICE at *Etta,* whereby it appears that full payment has been made by the said

Chartha A. Turnage according to the provisions of the Act of Congress of the 24th of April, 1820, entitled "An act making further provision for the sale of the Public Lands," for the East half of the South East quarter of Section thirtyone, in Township seven North, of Range twenty nine East, in the District of Lands subject to sale at *Etta, Alabama,* containing *eighty two acres and seventy five hundredths of one acre.*

according to the official plot of the Survey of the said Lands, returned to the General Land Office by the SURVEYOR GENERAL, which said tract has been purchased by the said *Chartha A. Turnage:*

NOW KNOW YE, That the United States of America, in consideration of the premises, and in conformity with the several acts of Congress in such case made and provided, HAVE GIVEN AND GRANTED, and by these presents DO GIVE AND GRANT, unto the said *Chartha A. Turnage*

and to *her* heirs, the said tract above described: To have and to hold the same, together with all the rights, privileges, immunities, and appurtenances, of whatsoever nature, thereunto belonging, unto the said *Chartha A. Turnage.*

and to *her* heirs and assigns forever.

In Testimony Whereof, I, *James Buchanan* PRESIDENT OF THE UNITED STATES OF AMERICA, have caused these Letters to be made PATENT, and the SEAL of the GENERAL LAND OFFICE to be hereunto affixed.

GIVEN under my hand, at the CITY OF WASHINGTON, the *first* day of *November* in the year of our Lord one thousand eight hundred and *fifty eight* and of the INDEPENDENCE OF THE UNITED STATES the *eighty third*



BY THE PRESIDENT:

James Buchanan
By

J. J. Albright

Secretary.

J. N. Granger

Recorder of the General Land Office.

THE UNITED STATES OF AMERICA,

CERTIFICATE }
No. 12,360 }

To all to whom these presents shall come, Greeting:

Whereas John D. Larnage, of White County, Arkansas,

has deposited in the GENERAL LAND OFFICE of the United States, a Certificate of the REGISTER OF THE LAND OFFICE at Little Rock, whereby it appears that full payment has been made by the said John Larnage,

according to the provisions of the

Act of Congress of the 24th of April, 1820, entitled "An act making further provision for the sale of the Public Lands," for

The East half of the North East quarter and the South West quarter of the North East quarter, of section twenty one, in Township Six North, of Range eight West in the district of lands subject to sale at Little Rock, Arkansas, containing one hundred and twenty acres,

according to the official plat of the Survey of the said Lands, returned to the General Land Office by the SURVEYOR GENERAL, which said tract has been purchased by the said John D. Larnage;

NOW KNOW YE, That the

United States of America, in consideration of the premises, and in conformity with the several acts of Congress in such case made and provided, HAVE GIVEN AND GRANTED, and by these presents DO GIVE AND GRANT, unto the said John D. Larnage,

and to his heirs, the said tract above described: To have and to hold the same, together with all the rights, privileges, immunities, and appurtenances, of whatsoever nature, thereunto belonging, unto the said

John D. Larnage, and to his heirs and assigns forever.

In testimony Whereof, I,

James Buchanan,

PRESIDENT OF THE UNITED STATES OF AMERICA, have caused these letters to be made PATENT, and the SEAL of the GENERAL LAND OFFICE to be hereunto affixed.

GIVEN under my hand, at the CITY OF WASHINGTON, the second day of July, in the year of our Lord one thousand eight hundred and sixt, and of the INDEPENDENCE OF THE UNITED STATES the eightieth,

BY THE PRESIDENT:



By James Buchanan, Secretary.

C. A. B. Leonard,

J. N. Granger, Recorder of the General Land Office.



The United States of America,

TO ALL TO WHOM THESE PRESENTS SHALL COME, GREETING:

Homestead Certificate No. 11174

Application 20125

Whereas there has been deposited in the General Land Office of the United States a CERTIFICATE of the Register of the Land Office at Camden Arkansas, whereby it appears that, pursuant to the Act of Congress approved 20th May, 1862, "to secure Homesteads to Actual Settlers on the Public Domain," and the acts supplemental thereto, the claim of Joseph M. Turnage has been established and duly consummated in conformity to law, for the South West quarter of the North East quarter of Section twenty-four in Township sixteen South of Range seventeen West of the Fifth Principal Meridian in Arkansas containing forty acres

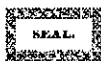
according to the Official Plat of the Survey of the said Land, returned to the General Land Office by the Surveyor General:

Now know ye, that there is therefore granted by the UNITED STATES unto the said Joseph M. Turnage the tract of land above described, TO HAVE AND TO HOLD the said tract of Land, with the appurtenances thereof, unto the said Joseph M. Turnage and to his heirs and assigns forever.

In testimony whereof, J. Theodore Roosevelt

President of the United States of America, have caused these letters to be made Patent, and the seal of the General Land Office to be hereunto affixed.

Given under my hand, at the CITY OF WASHINGTON, the twenty-fourth day of November, in the year of our Lord one thousand nine hundred and three, and of the Independence of the United States the one hundred and twenty-eighth



By the President: J. Roosevelt

By J. M. McKean, Secretary.

C. H. Baugh

Recorder of the General Land Office.

TUCUAGUE
ARKANSAS

Bureau of Land Management - Eastern States, General Land Office

Search Results

Home

Land Patent Search

There were 3 matches to your request. This is page 1 of 1. When searching by **Patentee Name**, you can narrow the scope of your search by entering the entire Patentee Last Name while limiting the Patentee First Name to the first initial followed by the "%" character as a wildcard (J% to search for all first names that begin with "J".)

Click on the Aliquot Parts to view the Land Patent Report. You may begin the order process by clicking the "Order" button associated with the patent.

| ALIQUOT PARTS | SECTION | TOWNSHIP | RANGE | MERIDIAN | ACCESSION NR. | CERTIFIED DOC. |
|----------------------|---------|----------|-------|------------------------|---------------------------------|-----------------------|
| E½NE | 21 | 6-N | 8-W | 5TH PRINCIPAL MERIDIAN | AR0230__368 | Order |
| SWNE | 21 | 6-N | 8-W | 5TH PRINCIPAL MERIDIAN | AR0230__368 | Order |
| SWNE | 24 | 16-S | 17-W | 5TH PRINCIPAL MERIDIAN | AR3060__354 <i>Joseph M.</i> | Order |

Page: 1

[Help](#)

Send comments and questions about this web site to Webmaster at glomail@es.blm.gov
Last modified: May 13, 1999



Results List

[Quick Help](#) [Printer Friendly](#)

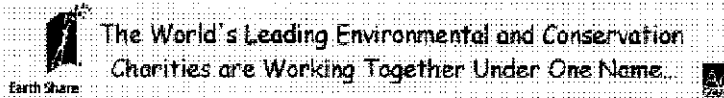
[Home](#) > [Land Patent Search](#) > **Results List**

[Help](#)

Click on a **Patentee Name** to view the full land patent information. An *ITALIC* entry denotes data that has not been indexed against the land patent document, and therefore has no image associated with it.

| | | | | | | | |
|--|---|-------|-----------|--------------------------------|---------|--------|--------|
| | | | | | | | |
| <u>TURNIDGE, JAMES C</u> | CA | Modoc | 4/10/1886 | <i>Assigned For Automation</i> | 1529 | CACAAA | 066323 |
| | <u>TURNIDGE, JOSEPH</u> | CA | Siskiyou | 5/17/1910 | Redding | 5730 | 130469 |

California



 **Land Records**
RootsWeb – The Oldest & Largest FREE Genealogy Site
[Home](#) | [Boards](#) | [Lists](#) | [Searches](#) | [Sites](#) | [Passwords](#) | [Contribute](#) | [Help](#)

Database = Land Records

3 Matches for [surname=Turnidge]

If you get too many matches, return to the form and add information in other fields.
If you get too few, return to the form and remove or change some of the restrictions.

| Matches 1 - 3 | | | | | |
|----------------------|----------------|-------|-----------------------|-------|---------------------------|
| Name | Date | Acres | Location | State | Notes/PostEms |
| TURNIDGE, JAMES C | 10 Apr 1886 | | t:045N r:014E s:28 | CA | More Info |
| TURNIDGE, JAMES C | 10 Apr 1886 | | t:045N r:014E s:29 | CA | More Info |
| TURNIDGE, JOSEPH | 17 May 1910 | | t:047N r:007W s:22 | CA | More Info |

[New Search](#)

[Home](#) | [Boards](#) | [Lists](#) | [Searches](#) | [Sites](#) | [Passwords](#) | [Contribute](#) | [Help](#)

Graphics, Page and Database Design: Copyright © 2000. RootsWeb.com, Inc. All rights reserved.
Data and Contents: Copyright © [Contributor](#) All rights reserved

**Find your
ancestors**

California Land Grants

Name: JAMES C TURNIDGE

Date: 10 Apr 1886

Location: CA, Modoc

Document #: 1529

Serial #: CACAAA 066323

Sale Type: Cash Sale

Meridian or Watershed: MD

Parcel: Township 045N, Range 014E, Section 28

Name: JAMES C TURNIDGE

Date: 10 Apr 1886

Location: CA, Modoc

Document #: 1529

Serial #: CACAAA 066323

Sale Type: Cash Sale

Meridian or Watershed: MD

Parcel: Township 045N, Range 014E, Section 29

Name: JOSEPH TURNIDGE

Date: 17 May 1910

Location: CA, Siskiyou

Document #: 130469

Serial #: CACAAA 016065

Sale Type: Cash Sale

Meridian or Watershed: MD

Parcel: Township 047N, Range 007W, Section 22



Results List

[Home](#) > [Land Patent Search](#) > **Results List**

[Help](#)

Click on a **Patentee Name** to view the full land patent information.

| | | | | | | | |
|--|----------------------------------|----|-----------|-----------|-------------|-------|-------------|
| | TURNAGE, MOSES C | FL | Lafayette | 7/20/1901 | Gainesville | 15457 | FL1020__468 |
| | TURNAGE, WILLIAM | FL | Sumter | 6/25/1885 | Gainesville | 4683 | FL0760__128 |

United States Federal Homesteads

Siskiyou County, California

TURNID *GE*

Joseph

17 May 1910

Idaho



Results List

[Quick Help](#) [Printer Friendly](#)

[Home](#) > [Land Patent Search](#) > **Results List**

[Help](#)

Click on a **Patentee Name** to view the full land patent information. An *ITALIC* entry denotes data that has not been indexed against the land patent document, and therefore has no image associated with it.

| | | | | | | | |
|--|---------------------------------------|-----------|-------------------|-------------------|--------------|-------------|--------------------|
| | TURNIDGE, ARCHIBALD L | ID | Washington | 1/28/1915 | Boise City | 010600 | 455977 |
| | TURNIDGE, ELLA | ID | Washington | 10/13/1919 | Boise City | 019003 | 712741 |
| | <i>TURNIDGE, SAMUEL C</i> | <i>ID</i> | <i>Washington</i> | <i>10/27/1904</i> | <i>Idaho</i> | <i>2042</i> | <i>IDIDAA 0177</i> |
| | <i>TURNIDGE, SAMUEL C</i> | <i>ID</i> | <i>Washington</i> | <i>5/20/1905</i> | <i>Idaho</i> | <i>497</i> | <i>IDIDAA 0177</i> |
| | <i>TURNIDGE, SARAH</i> | <i>ID</i> | <i>Washington</i> | <i>10/18/1904</i> | <i>Idaho</i> | <i>469</i> | <i>IDIDAA 0177</i> |
| | TURNIDGE, WILLIAM O | ID | Washington | 7/10/1911 | Boise City | 03082 | 216238 |
| | TURNIDGE, WILLIAM O | ID | Washington | 2/24/1920 | Boise City | 03082 | 736432 |
| | <i>TURNIDGE, WILLIAM O</i> | <i>ID</i> | <i>Washington</i> | <i>6/14/1907</i> | <i>Idaho</i> | <i>597</i> | <i>IDIDAA 0177</i> |

Tract No. 21581
CERTIFICATE
No. 21581.

THE UNITED STATES OF AMERICA,

E

To all to whom these presents shall come, Greeting:

Whereas *William H. Turnage of Catahoula Parish Louisiana*

has deposited in the GENERAL LAND OFFICE of the United States, a Certificate of the REGISTER OF THE LAND OFFICE at *Monroe* whereby it appears that full payment has been made by the said

William H. Turnage

according to the provisions of the

Act of Congress of the 24th of April, 1820, entitled "An act making further provision for the sale of the Public Lands," for

the East half of the South East quarter and the South West quarter of the South East quarter of section thirty, in Township eleven North, of Range five, East, in the district of lands subject to sale at *Monroe, Louisiana* containing one hundred and twenty acres.

according to the official plat of the Survey of the said Lands, returned to the General Land Office by the SURVEYOR GENERAL, which said tracts have been purchased by the said *William H. Turnage*

NOW KNOW YE, That the

United States of America, in consideration of the premises, and in conformity with the several acts of Congress in such case made and provided, HAVE GIVEN AND GRANTED, and by these presents DO GIVE AND GRANT, unto the said

William H. Turnage

and to *his* heirs, the said tracts above described: To have and to hold the same, together with all the rights, privileges, immunities, and appurtenances, of whatsoever nature, thereunto belonging, unto the said *William H. Turnage*

and to *his* heirs and assigns forever.

In testimony Whereof, I, *James Buchanan*
PRESIDENT OF THE UNITED STATES OF AMERICA, have caused these letters to be made PATENT, and the SEAL of the GENERAL LAND OFFICE to be hereunto affixed.

GIVEN under my hand, at the CITY OF WASHINGTON, the *second* day of *July*
in the year of our Lord one thousand eight hundred and *fifty*
INDEPENDENCE OF THE UNITED STATES *thirtyfourth* and of the



BY THE PRESIDENT:

James Buchanan
By *J. B. Leonard*
J. A. Franzen

Secretary.

Recorder of the General Land Office.

Mississippi

Bureau of Land Management - General Land Office Records

[View Cart](#) | [Contact Us](#)

[Search Land Patents](#) | [Visitors Center](#) | [FAQ](#)

Results List


























[Quick Help](#) [Printer Friendly](#)

[Home](#) > [Land Patent Search](#) > [Results List](#)


[Help](#)

Click on a **Patentee Name** to view the full land patent information.

Go to Page: [1](#) [2](#)

| | | | | | | | |
|---|--------------------------------------|----|----------------------|------------|------------|-------|-------------|
|  | TURNAGE, ALEXANDER A | MS | Lawrence | 4/29/1892 | Jackson | 6621 | MS2440__439 |
|  | TURNAGE, AMOS | MS | Benton | 8/2/1838 | Pontotoc | 1271 | MS2760__271 |
|  | TURNAGE, CHARLES D | MS | Marion | 6/23/1894 | Jackson | 8085 | MS2480__083 |
|  | TURNAGE, ELI F | MS | Lawrence, Simpson | 6/16/1906 | Jackson | 16793 | MS3310__394 |
|  | TURNAGE, ELI N | MS | Marion, Walthall | 4/14/1894 | Jackson | 8246 | MS2480__057 |
|  | TURNAGE, ELISHA | MS | Madison | 9/30/1835 | Mt. Salus | 12534 | MS0320__193 |
|  | TURNAGE, ELISHA | MS | Madison | 9/30/1835 | Mt. Salus | 12765 | MS0320__420 |
|  | TURNAGE, ELISHA | MS | Madison | 6/4/1833 | Mt. Salus | 6272 | MS0210__028 |
|  | TURNAGE, ELISHA | MS | Bolivar | 7/7/1832 | Mt. Salus | 6344 | MS0190__329 |
|  | TURNAGE, GEORGE H | MS | Marion | 8/26/1904 | Jackson | 17947 | MS2680__260 |
|  | TURNAGE, GEORGE P | MS | Lawrence, Simpson | 2/25/1907 | Jackson | 19626 | MS3340__358 |
|  | TURNAGE, GEORGE W | MS | Lawrence | 10/27/1904 | Jackson | 18247 | MS3280__145 |
|  | TURNAGE, HARRELL C | MS | Jefferson Davis | 4/17/1899 | Jackson | 13953 | MS2620__309 |
|  | TURNAGE, HENRY C | MS | Marion | 8/28/1893 | Jackson | 7786 | MS2470__180 |
|  | TURNAGE, ISAAC B | MS | Marion | 5/7/1897 | Jackson | 11999 | MS2550__341 |
|  | TURNAGE, JACKSON | MS | Walthall | 12/1/1849 | Washington | 6434 | MS0470__473 |
|  | TURNAGE, JACKSON | MS | Walthall | 12/1/1849 | Washington | 6457 | MS0480__022 |
|  | TURNAGE, JAMES J | MS | Marion | 5/6/1879 | Jackson | 963 | MS2330__218 |
|  | TURNAGE, JAMES M | MS | Marion | 3/7/1892 | Jackson | 6058 | MS2430__473 |
|  | TURNAGE, JESSE G | MS | Marion | 9/15/1883 | Jackson | 1766 | MS2360__092 |
|  | TURNAGE, JESSE G | MS | Marion | 12/30/1884 | Jackson | 1766 | MS2360__137 |
|  | TURNAGE, JOHN T | MS | Covington | 12/14/1896 | Jackson | 11343 | MS2540__181 |
|  | TURNAGE, LEANDER J | MS | Lawrence | 3/11/1905 | Jackson | 45965 | MS3270__113 |
|  | TURNAGE, MARY A | MS | Lawrence, Simpson | 1/25/1909 | Jackson | 20518 | 42891 |
|  | TURNAGE, MILLS P | MS | Jefferson Davis | 8/30/1895 | Jackson | 9055 | MS2510__125 |

Go to Page: [1](#) [2](#)



Results List

[Quick Help](#) [Printer Friendly](#)

[Home](#) > [Land Patent Search](#) > [Results List](#)

[Help](#)

Click on a **Patentee Name** to view the full land patent information.

Go to Page: [1](#) [2](#)


| | | | | | | | |
|--|------------------------------------|----|----------------------|------------|------------|-------|-------------|
| | TURNAGE, RAIFORD | MS | Marion | 2/21/1890 | Jackson | 4343 | MS2400__143 |
| | TURNAGE, RICHARD H | MS | Jefferson Davis | 7/3/1897 | Jackson | 10796 | MS2560__135 |
| | TURNAGE, ROBERT | MS | Marion | 6/1/1859 | Washington | 12639 | MS0570__396 |
| | TURNAGE, ROBERT H | MS | Marion | 8/27/1898 | Jackson | 13290 | MS2610__161 |
| | TURNAGE, ROBERT S | MS | Marion | 12/17/1901 | Jackson | 16238 | MS2670__101 |
| | TURNAGE, ROLIN R | MS | Marion | 6/1/1859 | Washington | 12640 | MS0570__397 |
| | TURNAGE, ROLING R | MS | Jefferson Davis | 3/16/1891 | Jackson | 5064 | MS2420__046 |
| | TURNAGE, ROLLAND A | MS | Marion | 5/23/1906 | Jackson | 19382 | MS3310__240 |
| | TURNAGE, THOMAS R | MS | Walthall | 3/23/1901 | Jackson | 15218 | MS2650__224 |
| | TURNAGE, WILLIAM C | MS | Lawrence | 3/11/1905 | Jackson | 46034 | MS3270__151 |
| | TURNAGE, WILLIAM J | MS | Lawrence, Simpson | 10/10/1896 | Jackson | 10699 | MS2530__108 |

Go to Page: [1](#) [2](#)

TURNAGE
MISSISSIPPI

Bureau of Land Management - Eastern States, General Land Office

Search Results



There were 55 matches to your request. This is page 1 of 3. When searching by **Patentee Name**, you can narrow the scope of your search by entering the entire Patentee Last Name while limiting the Patentee First Name to the first initial followed by the "%" character as a wildcard (J% to search for all first names that begin with "J".)

Click on the Aliquot Parts to view the Land Patent Report. You may begin the order process by clicking the "Order" button associated with the patent.

| ALIQUOT PARTS | SECTION | TOWNSHIP | RANGE | MERIDIAN | ACCESSION NR. | CERTIFIED DOC. |
|------------------------|---------|----------|-------|---------------------|--------------------------------|-----------------------|
| N½W½NW | 10 | 11-N | 3-E | CHOCTAW MERIDIAN | MS0320__193 <i>Elisha</i> | Order |
| S½W½NE | 9 | 11-N | 3-E | CHOCTAW MERIDIAN | MS0320__420 | Order |
| NWNE | 12 | 1-N | 12-E | WASHINGTON MERIDIAN | MS0470 .473 <i>JACKSON</i> | Order |
| NESW | 12 | 1-N | 12-E | WASHINGTON MERIDIAN | MS0480__022 <i>JACKSON</i> | Order |
| N½NW | 18 | 2-N | 13-E | WASHINGTON MERIDIAN | MS0570__396 <i>JACKSON</i> | Order |
| S½SE | 25 | 3-N | 12-E | WASHINGTON MERIDIAN | MS0570__397 | Order |
| SENW | 23 | 3-N | 12-E | WASHINGTON MERIDIAN | MS2330__218 <i>James J.</i> | Order |
| SWNE | 23 | 3-N | 12-E | WASHINGTON MERIDIAN | MS2330 .218 | Order |
| SENE | 12 | 3-N | 12-E | WASHINGTON MERIDIAN | MS2360__092 <i>Jesse G.</i> | Order |
| SENE | 12 | 3-N | 12-E | WASHINGTON MERIDIAN | MS2360 .137 | Order |
| E½SE | 12 | 3-N | 12-E | WASHINGTON MERIDIAN | MS2360__137 | Order |
| N½NE | 2 | 3-N | 12-E | WASHINGTON MERIDIAN | MS2400__143 | Order |

| | | | | | | |
|-------------|----|-----|------|-------------------------|-----------------------------------|-------|
| <u>NW</u> | 15 | 5-N | 19-W | ST STEPHENS MERIDIAN | MS2420__046 <i>Rolind R.</i> | Order |
| <u>NE</u> | 12 | 2-N | 12-E | WASHINGTON MERIDIAN | MS2430__473 | Order |
| <u>N½NE</u> | 33 | 8-N | 20-W | ST STEPHENS MERIDIAN | MS2440__439 <i>Alexander A</i> | Order |
| <u>NENW</u> | 33 | 8-N | 20-W | ST STEPHENS MERIDIAN | MS2440__439 | Order |
| <u>SESW</u> | 28 | 8-N | 20-W | ST STEPHENS MERIDIAN | MS2440__439 | Order |
| <u>E½SE</u> | 21 | 5-N | 19-W | ST STEPHENS MERIDIAN | MS2470__180 <i>Henry C</i> | Order |
| <u>W½SW</u> | 22 | 5-N | 19-W | ST STEPHENS MERIDIAN | MS2470__180 | Order |
| <u>W½NE</u> | 30 | 2-N | 13-E | WASHINGTON MERIDIAN | MS2480__057 <i>ELIN</i> | Order |

Page: 1 2 3

Help

Send comments and questions about this web site to Webmaster at glomail@es.bim.gov
 Last modified: May 13, 1999

Range: 20W
Base Line: ST STEPHENS
Total Acres: 0.0000
Fractional Section: N
Subsurface Rights Reserved: N
Metes and Bounds Description: N
Canceled Document: N
Multiple Patentee Names: N
Multiple Warantee Names: N
Accession Number: MS2440 __.439
Image Name: 00025083
Volume ID: 544

Explanation of above Terms

General Land Office -- Automated Records Project, Mississippi

Patentee Last Name: TURNAGE

Patentee First Name: ALEXANDER

Patentee Middle Initial: A

Land Office: JACKSON

Document Number: 6621

Miscellaneous Document Number: 15575

Title Transfer Authority: HOMESTEAD

Signature: Y

Survey Date: 1892/04/29

Land Description Number: 2

Aliquot Parts: NENW

Section Number: 33

Township: 8N

Range: 20W

Base Line: ST STEPHENS

Total Acres: 0.0000

Fractional Section: N

Subsurface Rights Reserved: N

Metes and Bounds Description: N

Canceled Document: N

Multiple Patentee Names: N

Multiple Warantee Names: N

Accession Number: MS2440 __.439

Image Name: 00025083

Volume ID: 544

Explanation of above Terms

General Land Office -- Automated Records Project, Mississippi

Patentee Last Name: TURNAGE

Patentee First Name: ALEXANDER

Patentee Middle Initial: A

Land Office: JACKSON

Document Number: 6621

Miscellaneous Document Number: 15575
Title Transfer Authority: HOMESTEAD
Signature: Y
Survey Date: 1892/04/29
Land Description Number: 3
Aliquot Parts: SESW
Section Number: 28
Township: 8N
Range: 20W
Base Line: ST STEPHENS
Total Acres: 159.8700
Fractional Section: N
Subsurface Rights Reserved: N
Metes and Bounds Description: N
Canceled Document: N
Multiple Patentee Names: N
Multiple Warantee Names: N
Accession Number: MS2440 __.439
Image Name: 00025083
Volume ID: 544
Explanation of above Terms

General Land Office -- Automated Records Project, Mississippi

Patentee Last Name: TURNAGE

Patentee First Name: HENRY

Patentee Middle Initial: C

Land Office: JACKSON

Document Number: 7786

Miscellaneous Document Number: 16752

Title Transfer Authority: HOMESTEAD

Signature: Y

Survey Date: 1893/08/28

Land Description Number: 1

Aliquot Parts: E«SE

Section Number: 21

Township: 5N

Range: 19W

Base Line: ST STEPHENS

Total Acres: 0.0000

Fractional Section: N

Subsurface Rights Reserved: N

Metes and Bounds Description: N

Canceled Document: N

Multiple Patentee Names: N

Multiple Warantee Names: N

Accession Number: MS2470 __.180

Image Name: 00001167

Volume ID: 546

Explanation of above Terms

[SEARCH!](#)
[SSDI \(52 million\)](#)
[PERS!](#)
[Maps!](#)
[How to search](#)

[SUBSCRIBE!](#)

[Previous](#)



next page

[To start a new search](#)

[Previous Hi](#)

[Next Hit](#)

[LIBRARY](#)

[Today's Database](#)
[Recent Additions](#)
[Help Desk & FAQs](#)
[SSDI FAQs](#)

[GENEALOGY
SHOPPE](#)

[WORLD TREE](#)
[\(GEDCOM FILES\)](#)
[Search All Files](#)
[Submit Your File](#)
[GEDCOM FAQs](#)

[NEWSSTAND](#)
[Ancestry Times](#)
[Dick Eastman Online](#)
[Myra Vanderpool](#)
[Gormley](#)
[DearMYRTLE](#)

[OPINION POLL](#)

[LINKS](#)

[ACADEMY](#)
[Genealogy for Beginners](#)
[Using LDS Family](#)
[History Centers](#)
[Discovering Your](#)
[Heritage](#)
[Finally Get Organized](#)

[WELCOME](#)

[CONTACT US](#)

[AWARDS/PRESS](#)

[FREE STUFF](#)

[HOME](#)

[General Land Office -- Automated Records Project, Mississippi](#)

Patentee Last Name: TURNAGE

Patentee First Name: HENRY

Patentee Middle Initial: C

Land Office: JACKSON

Document Number: 7786

Miscellaneous Document Number: 16752

Title Transfer Authority: HOMESTEAD

Signature: Y

Survey Date: 1893/08/28

Land Description Number: 2

Aliquot Parts: W«SW

Section Number: 22

Township: 5N

Range: 19W

Base Line: ST STEPHENS

Total Acres: 159.4900

Fractional Section: N

Subsurface Rights Reserved: N

Metes and Bounds Description: N

Canceled Document: N

Multiple Patentee Names: N

Multiple Warantee Names: N

Accession Number: MS2470 __.180

Image Name: 00001167

Volume ID: 546

[Explanation of above Terms](#)

[General Land Office -- Automated Records Project, Mississippi](#)

Patentee Last Name: TURNAGE

Patentee First Name: ELI

Patentee Middle Initial: N

Land Office: JACKSON

Document Number: 8246

Miscellaneous Document Number: 17033

Title Transfer Authority: HOMESTEAD

Signature: Y

Survey Date: 1894/04/14

Land Description Number: 1
Aliquot Parts: W«NE
Section Number: 30
Township: 2N
Range: 13E
Base Line: WASHINGTON
Total Acres: 0.0000
Fractional Section: N
Subsurface Rights Reserved: N
Metes and Bounds Description: N
Canceled Document: N
Multiple Patentee Names: N
Multiple Warantee Names: N
Accession Number: MS2480 __.057
Image Name: 00001436
Volume ID: 546
Explanation of above Terms

General Land Office -- Automated Records Project, Mississippi

Patentee Last Name: TURNAGE

Patentee First Name: ELI

Patentee Middle Initial: N

Land Office: JACKSON

Document Number: 8246

Miscellaneous Document Number: 17033

Title Transfer Authority: HOMESTEAD

Signature: Y

Survey Date: 1894/04/14

Land Description Number: 2

Aliquot Parts: S«NW

Section Number: 30

Township: 2N

Range: 13E

Base Line: WASHINGTON

Total Acres: 160.0000

Fractional Section: N

Subsurface Rights Reserved: N

Metes and Bounds Description: N

Canceled Document: N

Multiple Patentee Names: N

Multiple Warantee Names: N

Accession Number: MS2480 __.057

Image Name: 00001436

Volume ID: 546

Explanation of above Terms

General Land Office -- Automated Records Project, Mississippi

Patentee Last Name: TURNAGE

Patentee First Name: CHARLES
Patentee Middle Initial: D
Land Office: JACKSON
Document Number: 8085
Miscellaneous Document Number: 15649
Title Transfer Authority: HOMESTEAD
Signature: Y
Survey Date: 1894/06/23
Land Description Number: 1
Aliquot Parts: SWNE
Section Number: 26
Township: 3N
Range: 12E
Base Line: WASHINGTON
Total Acres: 0.0000
Fractional Section: N
Subsurface Rights Reserved: N
Metes and Bounds Description: N
Canceled Document: N
Multiple Patentee Names: N
Multiple Warantee Names: N
Accession Number: MS2480___.083
Image Name: 00001060
Volume ID: 546
Explanation of above Terms

General Land Office -- Automated Records Project, Mississippi

Patentee Last Name: TURNAGE

Patentee First Name: CHARLES
Patentee Middle Initial: D
Land Office: JACKSON
Document Number: 8085
Miscellaneous Document Number: 15649
Title Transfer Authority: HOMESTEAD
Signature: Y
Survey Date: 1894/06/23
Land Description Number: 2
Aliquot Parts: SENW
Section Number: 26
Township: 3N
Range: 12E
Base Line: WASHINGTON
Total Acres: 0.0000
Fractional Section: N
Subsurface Rights Reserved: N
Metes and Bounds Description: N
Canceled Document: N
Multiple Patentee Names: N
Multiple Warantee Names: N

Accession Number: MS2480 __.083

Image Name: 00001060

Volume ID: 546

Explanation of above Terms

General Land Office -- Automated Records Project, Mississippi

Patentee Last Name: TURNAGE

Patentee First Name: CHARLES

Patentee Middle Initial: D

Land Office: JACKSON

Document Number: 8085

Miscellaneous Document Number: 15649

Title Transfer Authority: HOMESTEAD

Signature: Y

Survey Date: 1894/06/23

Land Description Number: 3

Aliquot Parts: NESW

Section Number: 26

Township: 3N

Range: 12E

Base Line: WASHINGTON

Total Acres: 0.0000

Fractional Section: N

Subsurface Rights Reserved: N

Metes and Bounds Description: N

Canceled Document: N

Multiple Patentee Names: N

Multiple Warantee Names: N

Accession Number: MS2480 __.083

Image Name: 00001060

Volume ID: 546

Explanation of above Terms

General Land Office -- Automated Records Project, Mississippi

Patentee Last Name: TURNAGE

Patentee First Name: CHARLES

Patentee Middle Initial: D

Land Office: JACKSON

Document Number: 8085

Miscellaneous Document Number: 15649

Title Transfer Authority: HOMESTEAD

Signature: Y

Survey Date: 1894/06/23

Land Description Number: 4

Aliquot Parts: NWSE

Section Number: 26

Township: 3N

Range: 12E

Base Line: WASHINGTON
Total Acres: 160.0000
Fractional Section: N
Subsurface Rights Reserved: N
Metes and Bounds Description: N
Canceled Document: N
Multiple Patentee Names: N
Multiple Warantee Names: N
Accession Number: MS2480 __.083
Image Name: 00001060
Volume ID: 546
Explanation of above Terms

General Land Office -- Automated Records Project, Mississippi

Patentee Last Name: TURNAGE

Patentee First Name: MILLS

Patentee Middle Initial: P

Land Office: JACKSON

Document Number: 9055

Miscellaneous Document Number: 2877

Title Transfer Authority: HOMESTEAD

Signature: Y

Survey Date: 1895/08/30

Land Description Number: 1

Aliquot Parts: N«NW

Section Number: 2

Township: 7N

Range: 18W

Base Line: ST STEPHENS

Total Acres: 0.0000

Fractional Section: N

Subsurface Rights Reserved: N

Metes and Bounds Description: N

Canceled Document: N

Multiple Patentee Names: N

Multiple Warantee Names: N

Accession Number: MS2510 __.125

Image Name: 00002619

Volume ID: 546

Explanation of above Terms

General Land Office -- Automated Records Project, Mississippi

Patentee Last Name: TURNAGE

Patentee First Name: MILLS

Patentee Middle Initial: P

Land Office: JACKSON

Document Number: 9055

Miscellaneous Document Number: 2877

Title Transfer Authority: HOMESTEAD
Signature: Y
Survey Date: 1895/08/30
Land Description Number: 2
Aliquot Parts: W«NE
Section Number: 2
Township: 7N
Range: 18W
Base Line: ST STEPHENS
Total Acres: 168.4000
Fractional Section: N
Subsurface Rights Reserved: N
Metes and Bounds Description: N
Canceled Document: N
Multiple Patentee Names: N
Multiple Warantee Names: N
Accession Number: MS2510 __.125
Image Name: 00002619
Volume ID: 546
Explanation of above Terms

General Land Office -- Automated Records Project, Mississippi

Patentee Last Name: TURNAGE

Patentee First Name: WILLIAM

Patentee Middle Initial: J

Land Office: JACKSON

Document Number: 10699

Miscellaneous Document Number: 21203

Title Transfer Authority: HOMESTEAD

Signature: Y

Survey Date: 1896/10/10

Land Description Number: 1

Aliquot Parts: 1

Section Number: 15

Township: 9N

Range: 21W

Base Line: ST STEPHENS

Total Acres: 0.0000

Fractional Section: N

Subsurface Rights Reserved: N

Metes and Bounds Description: N

Canceled Document: N

Multiple Patentee Names: N

Multiple Warantee Names: N

Accession Number: MS2530 __.108

Image Name: 00003729

Volume ID: 546

Explanation of above Terms

[SEARCH!](#)
[SSDI \(52 million\)](#)
[PERSI](#)
[Maps!](#)
[How to search](#)

[SUBSCRIBE!](#)

[Previous](#)



next page

[To start a new search](#)

[Previous Hi](#)

[Next Hit](#)

[LIBRARY](#)

[Today's Database](#)
[Recent Additions](#)
[Help Desk & FAQs](#)
[SSDI FAQs](#)

[GENEALOGY](#)
[SHOPPE](#)

[WORLD TREE](#)
[\(GEDCOM FILES\)](#)
[Search All Files](#)
[Submit Your File](#)
[GEDCOM FAQs](#)

[NEWSSTAND](#)
[Ancestry Times](#)
[Dick Eastman Online](#)
[Myra Vanderpool](#)
[Gormley](#)
[DearMYRTLE](#)

[OPINION POLL](#)

[LINKS](#)

[ACADEMY](#)
[Genealogy for Beginners](#)
[Using LDS Family](#)
[History Centers](#)
[Discovering Your](#)
[Heritage](#)
[Finally Get Organized](#)

[WELCOME](#)

[CONTACT US](#)

[AWARDS/PRESS](#)

[FREE STUFF](#)

[HOME](#)

[General Land Office -- Automated Records Project, Mississippi](#)

Patentee Last Name:

Patentee First Name: WILLIAM

Patentee Middle Initial: J

Land Office: JACKSON

Document Number: 10699

Miscellaneous Document Number: 21203

Title Transfer Authority: HOMESTEAD

Signature: Y

Survey Date: 1896/10/10

Land Description Number: 2

Aliquot Parts: W«

Section Number: 14

Township: 9N

Range: 21W

Base Line: ST STEPHENS

Total Acres: 0.0000

Fractional Section: N

Subsurface Rights Reserved: N

Metes and Bounds Description: N

Canceled Document: N

Multiple Patentee Names: N

Multiple Warantee Names: N

Accession Number: MS2530 __,108

Image Name: 00003729

Volume ID: 546

[Explanation of above Terms](#)

[General Land Office -- Automated Records Project, Mississippi](#)

Patentee Last Name:

Patentee First Name: WILLIAM

Patentee Middle Initial: J

Land Office: JACKSON

Document Number: 10699

Miscellaneous Document Number: 21203

Title Transfer Authority: HOMESTEAD

Signature: Y

Survey Date: 1896/10/10

Land Description Number: 3
Aliquot Parts: SESE
Section Number: 10
Township: 9N
Range: 21W
Base Line: ST STEPHENS
Total Acres: 126.7000
Fractional Section: N
Subsurface Rights Reserved: N
Metes and Bounds Description: N
Canceled Document: N
Multiple Patentee Names: N
Multiple Warantee Names: N
Accession Number: MS2530 __.108
Image Name: 00003729
Volume ID: 546
Explanation of above Terms

General Land Office -- Automated Records Project, Mississippi

Patentee Last Name: TURNAGE

Patentee First Name: JOHN

Patentee Middle Initial: T

Land Office: JACKSON

Document Number: 11343

Miscellaneous Document Number: 20303

Title Transfer Authority: HOMESTEAD

Signature: Y

Survey Date: 1896/12/14

Land Description Number: 1

Aliquot Parts: S«SE

Section Number: 3

Township: 8N

Range: 17W

Base Line: ST STEPHENS

Total Acres: 0.0000

Fractional Section: N

Subsurface Rights Reserved: N

Metes and Bounds Description: N

Canceled Document: N

Multiple Patentee Names: N

Multiple Warantee Names: N

Accession Number: MS2540 __.181

Image Name: 00006101

Volume ID: 546

Explanation of above Terms

General Land Office -- Automated Records Project, Mississippi

Patentee Last Name: TURNAGE

Patentee First Name: JOHN
Patentee Middle Initial: T
Land Office: JACKSON
Document Number: 11343
Miscellaneous Document Number: 20303
Title Transfer Authority: HOMESTEAD
Signature: Y
Survey Date: 1896/12/14
Land Description Number: 2
Aliquot Parts: S«SW
Section Number: 3
Township: 8N
Range: 17W
Base Line: ST STEPHENS
Total Acres: 161.2000
Fractional Section: N
Subsurface Rights Reserved: N
Metes and Bounds Description: N
Canceled Document: N
Multiple Patentee Names: N
Multiple Warantee Names: N
Accession Number: MS2540 __.181
Image Name: 00006101
Volume ID: 546
Explanation of above Terms

General Land Office -- Automated Records Project, Mississippi

Patentee Last Name: TURNAGE

Patentee First Name: ISAAC
Patentee Middle Initial: B
Land Office: JACKSON
Document Number: 11999
Miscellaneous Document Number: 22523
Title Transfer Authority: HOMESTEAD
Signature: Y
Survey Date: 1897/05/07
Land Description Number: 1
Aliquot Parts: S«NE
Section Number: 22
Township: 3N
Range: 12E
Base Line: WASHINGTON
Total Acres: 0.0000
Fractional Section: N
Subsurface Rights Reserved: N
Metes and Bounds Description: N
Canceled Document: N
Multiple Patentee Names: N
Multiple Warantee Names: N

Accession Number: MS2550 __.341

Image Name: 00006836

Volume ID: 546

Explanation of above Terms

General Land Office -- Automated Records Project, Mississippi

Patentee Last Name: TURNAGE

Patentee First Name: ISAAC

Patentee Middle Initial: B

Land Office: JACKSON

Document Number: 11999

Miscellaneous Document Number: 22523

Title Transfer Authority: HOMESTEAD

Signature: Y

Survey Date: 1897/05/07

Land Description Number: 2

Aliquot Parts: NWNE

Section Number: 22

Township: 3N

Range: 12E

Base Line: WASHINGTON

Total Acres: 120.0000

Fractional Section: N

Subsurface Rights Reserved: N

Metes and Bounds Description: N

Canceled Document: N

Multiple Patentee Names: N

Multiple Warantee Names: N

Accession Number: MS2550 __.341

Image Name: 00006836

Volume ID: 546

Explanation of above Terms

General Land Office -- Automated Records Project, Mississippi

Patentee Last Name: TURNAGE

Patentee First Name: RICHARD

Patentee Middle Initial: H

Land Office: JACKSON

Document Number: 10796

Miscellaneous Document Number: 21093

Title Transfer Authority: HOMESTEAD

Signature: Y

Survey Date: 1897/07/03

Land Description Number: 1

Aliquot Parts: S«SW

Section Number: 10

Township: 5N

Range: 19W

Base Line: ST STEPHENS
Total Acres: 0.0000
Fractional Section: N
Subsurface Rights Reserved: N
Metes and Bounds Description: N
Canceled Document: N
Multiple Patentee Names: N
Multiple Warantee Names: N
Accession Number: MS2560 __.135
Image Name: 00019331
Volume ID: 547
Explanation of above Terms

General Land Office -- Automated Records Project, Mississippi

Patentee Last Name: TURNAGE

Patentee First Name: RICHARD

Patentee Middle Initial: H

Land Office: JACKSON

Document Number: 10796

Miscellaneous Document Number: 21093

Title Transfer Authority: HOMESTEAD

Signature: Y

Survey Date: 1897/07/03

Land Description Number: 2

Aliquot Parts: SWSE

Section Number: 10

Township: 5N

Range: 19W

Base Line: ST STEPHENS

Total Acres: 0.0000

Fractional Section: N

Subsurface Rights Reserved: N

Metes and Bounds Description: N

Canceled Document: N

Multiple Patentee Names: N

Multiple Warantee Names: N

Accession Number: MS2560 __.135

Image Name: 00019331

Volume ID: 547

Explanation of above Terms

General Land Office -- Automated Records Project, Mississippi

Patentee Last Name: TURNAGE

Patentee First Name: RICHARD

Patentee Middle Initial: H

Land Office: JACKSON

Document Number: 10796

Miscellaneous Document Number: 21093

Title Transfer Authority: HOMESTEAD
Signature: Y
Survey Date: 1897/07/03
Land Description Number: 3
Aliquot Parts: NWNE
Section Number: 15
Township: 5N
Range: 19W
Base Line: ST STEPHENS
Total Acres: 160.1700
Fractional Section: N
Subsurface Rights Reserved: N
Metes and Bounds Description: N
Canceled Document: N
Multiple Patentee Names: N
Multiple Warantee Names: N
Accession Number: MS2560 __.135
Image Name: 00019331
Volume ID: 547
Explanation of above Terms

General Land Office -- Automated Records Project, Mississippi

Patentee Last Name:

Patentee First Name: ROBERT

Patentee Middle Initial: H

Land Office: JACKSON

Document Number: 13290

Miscellaneous Document Number: 35824

Title Transfer Authority: HOMESTEAD

Signature: Y

Survey Date: 1898/08/27

Land Description Number: 1

Aliquot Parts: S«SE

Section Number: 1

Township: 2N

Range: 12E

Base Line: WASHINGTON

Total Acres: 0.0000

Fractional Section: N

Subsurface Rights Reserved: N

Metes and Bounds Description: N

Canceled Document: N

Multiple Patentee Names: N

Multiple Warantee Names: N

Accession Number: MS2610 __.161

Image Name: 00010873

Volume ID: 546

Explanation of above Terms

[SEARCH!](#)
[SSDI \(52 million\)](#)
[PERS!](#)
[Maps!](#)
[How to search](#)

[SUBSCRIBE!](#)

[LIBRARY](#)
[Today's Database](#)
[Recent Additions](#)
[Help Desk & FAQs](#)
[SSDI FAQs](#)

[GENEALOGY](#)
[SHOPPE](#)

[WORLD TREE](#)
[\(GEDCOM FILES\)](#)
[Search All Files](#)
[Submit Your File](#)
[GEDCOM FAQs](#)

[NEWSSTAND](#)
[Ancestry Times](#)
[Dick Eastman Online](#)
[Myra Vanderpool](#)
[Gormley](#)
[DearMYRTLE](#)

[OPINION POLL](#)

[LINKS](#)

[ACADEMY](#)
[Genealogy for Beginners](#)
[Using LDS Family](#)
[History Centers](#)
[Discovering Your](#)
[Heritage](#)
[Finally Get Organized](#)

[WELCOME](#)

[CONTACT US](#)

[AWARDS/PRESS](#)

[FREE STUFF](#)

[HOME](#)

[Previous](#)



next page

[To start a new search](#)

[Previous Hi](#)

[Next Hit](#)

[General Land Office -- Automated Records Project, Mississippi](#)

Patentee Last Name:

Patentee First Name: ROBERT

Patentee Middle Initial: H

Land Office: JACKSON

Document Number: 13290

Miscellaneous Document Number: 35824

Title Transfer Authority: HOMESTEAD

Signature: Y

Survey Date: 1898/08/27

Land Description Number: 2

Aliquot Parts: NWSE

Section Number: 1

Township: 2N

Range: 12E

Base Line: WASHINGTON

Total Acres: 0.0000

Fractional Section: N

Subsurface Rights Reserved: N

Metes and Bounds Description: N

Canceled Document: N

Multiple Patentee Names: N

Multiple Warantee Names: N

Accession Number: MS2610 __.161

Image Name: 00010873

Volume ID: 546

[Explanation of above Terms](#)

[General Land Office -- Automated Records Project, Mississippi](#)

Patentee Last Name:

Patentee First Name: ROBERT

Patentee Middle Initial: H

Land Office: JACKSON

Document Number: 13290

Miscellaneous Document Number: 35824

Title Transfer Authority: HOMESTEAD

Signature: Y

Survey Date: 1898/08/27

Land Description Number: 3
Aliquot Parts: SWNE
Section Number: 1
Township: 2N
Range: 12E
Base Line: WASHINGTON
Total Acres: 156.3800
Fractional Section: N
Subsurface Rights Reserved: N
Metes and Bounds Description: N
Canceled Document: N
Multiple Patentee Names: N
Multiple Warantee Names: N
Accession Number: MS2610 __.161
Image Name: 00010873
Volume ID: 546
Explanation of above Terms

General Land Office -- Automated Records Project, Mississippi

Patentee Last Name: TURNAGE

Patentee First Name: HARRELL

Patentee Middle Initial: C

Land Office: JACKSON

Document Number: 13953

Miscellaneous Document Number: 23957

Title Transfer Authority: HOMESTEAD

Signature: Y

Survey Date: 1899/04/17

Land Description Number: 1

Aliquot Parts: E«NE

Section Number: 3

Township: 7N

Range: 18W

Base Line: ST STEPHENS

Total Acres: 84.1500

Fractional Section: N

Subsurface Rights Reserved: N

Metes and Bounds Description: N

Canceled Document: N

Multiple Patentee Names: N

Multiple Warantee Names: N

Accession Number: MS2620 __.309

Image Name: 00007520

Volume ID: 546

Explanation of above Terms

General Land Office -- Automated Records Project, Mississippi

Patentee Last Name: TURNAGE

Patentee First Name: THOMAS
Patentee Middle Initial: R
Land Office: JACKSON
Document Number: 15218
Miscellaneous Document Number: 27923
Title Transfer Authority: HOMESTEAD
Signature: Y
Survey Date: 1901/03/23
Land Description Number: 1
Aliquot Parts: NE
Section Number: 24
Township: 2N
Range: 12E
Base Line: WASHINGTON
Total Acres: 160.2000
Fractional Section: N
Subsurface Rights Reserved: N
Metes and Bounds Description: N
Canceled Document: N
Multiple Patentee Names: N
Multiple Warantee Names: N
Accession Number: MS2650 __.224
Image Name: 00008121
Volume ID: 546
Explanation of above Terms

General Land Office -- Automated Records Project, Mississippi

Patentee Last Name: TURNAGE

Patentee First Name: ROBERT
Patentee Middle Initial: S
Land Office: JACKSON
Document Number: 16238
Miscellaneous Document Number: 32254
Title Transfer Authority: HOMESTEAD
Signature: Y
Survey Date: 1901/12/17
Land Description Number: 1
Aliquot Parts: N«NE
Section Number: 18
Township: 2N
Range: 13E
Base Line: WASHINGTON
Total Acres: 80.0000
Fractional Section: N
Subsurface Rights Reserved: N
Metes and Bounds Description: N
Canceled Document: N
Multiple Patentee Names: N
Multiple Warantee Names: N

Accession Number: MS2670 __.101

Image Name: 00009155

Volume ID: 546

Explanation of above Terms

General Land Office -- Automated Records Project, Mississippi

Patentee Last Name: TURNAGE

Patentee First Name: GEORGE

Patentee Middle Initial: H

Land Office: JACKSON

Document Number: 17947

Miscellaneous Document Number: 35109

Title Transfer Authority: HOMESTEAD

Signature: Y

Survey Date: 1904/08/26

Land Description Number: 1

Aliquot Parts: SENE

Section Number: 1

Township: 2N

Range: 12E

Base Line: WASHINGTON

Total Acres: 0.0000

Fractional Section: N

Subsurface Rights Reserved: N

Metes and Bounds Description: N

Canceled Document: N

Multiple Patentee Names: N

Multiple Warantee Names: N

Accession Number: MS2680 __.260

Image Name: 00009704

Volume ID: 546

Explanation of above Terms

General Land Office -- Automated Records Project, Mississippi

Patentee Last Name: TURNAGE

Patentee First Name: GEORGE

Patentee Middle Initial: H

Land Office: JACKSON

Document Number: 17947

Miscellaneous Document Number: 35109

Title Transfer Authority: HOMESTEAD

Signature: Y

Survey Date: 1904/08/26

Land Description Number: 2

Aliquot Parts: NESE

Section Number: 1

Township: 2N

Range: 12E

Base Line: WASHINGTON
Total Acres: 78.1900
Fractional Section: N
Subsurface Rights Reserved: N
Metes and Bounds Description: N
Canceled Document: N
Multiple Patentee Names: N
Multiple Warantee Names: N
Accession Number: MS2680 __.260
Image Name: 00009704
Volume ID: 546

Explanation of above Terms

General Land Office -- Automated Records Project, Mississippi

Patentee Last Name: TURNAGE

Patentee First Name: AMOS

Land Office: PONTOTOC

Document Number: 1271

Title Transfer Authority: CASH ENTRY SALE

Signature: Y

Survey Date: 1838/08/02

Land Description Number: 1

Aliquot Parts: NE

Section Number: 15

Township: 3S

Range: 1W

Base Line: CHICKASAW

Total Acres: 160.0200

Fractional Section: N

Subsurface Rights Reserved: N

Metes and Bounds Description: N

Canceled Document: N

Multiple Patentee Names: N

Multiple Warantee Names: N

Accession Number: MS2760 __.271

Image Name: 00015666

Volume ID: 546

Explanation of above Terms

General Land Office -- Automated Records Project, Mississippi

Patentee Last Name: TURNAGE

Patentee First Name: LEANDER

Patentee Middle Initial: J

Land Office: JACKSON

Document Number: 45965

Title Transfer Authority: CASH ENTRY SALE

Signature: Y

Survey Date: 1905/03/11

Land Description Number: 1
Aliquot Parts: 8
Section Number: 1
Township: 7N
Range: 21W
Base Line: ST STEPHENS
Total Acres: 80.0000
Fractional Section: N
Subsurface Rights Reserved: N
Metes and Bounds Description: N
Canceled Document: N
Multiple Patentee Names: N
Multiple Warantee Names: N
Accession Number: MS3270 __.113
Image Name: 00014140
Volume ID: 547
Explanation of above Terms

General Land Office -- Automated Records Project, Mississippi

Patentee Last Name: TURNAGE

Patentee First Name: WILLIAM

Patentee Middle Initial: C

Land Office: JACKSON

Document Number: 46034

Title Transfer Authority: CASH ENTRY SALE

Signature: Y

Survey Date: 1905/03/11

Land Description Number: 1

Aliquot Parts: NE

Section Number: 22

Township: 9N

Range: 21W

Base Line: ST STEPHENS

Total Acres: 160.0000

Fractional Section: N

Subsurface Rights Reserved: N

Metes and Bounds Description: N

Canceled Document: N

Multiple Patentee Names: N

Multiple Warantee Names: N

Accession Number: MS3270 __.151

Image Name: 00014176

Volume ID: 547

Explanation of above Terms

[SEARCH!](#)
[SSDI \(52 million\)](#)
[PERS!](#)
[Maps!](#)
[How to search](#)

[SUBSCRIBE!](#)

[Previous](#)



next page

[To start a new search](#)

[Previous Hi](#)

[Next Hit](#)

[LIBRARY](#)

[Today's Database](#)
[Recent Additions](#)
[Help Desk & FAQs](#)
[SSDI FAQs](#)

[GENEALOGY
SHOPPE](#)

[WORLD TREE
\(GEDCOM FILES\)](#)
[Search All Files](#)
[Submit Your File](#)
[GEDCOM FAQs](#)

[NEWSSTAND](#)
[Ancestry Times](#)
[Dick Eastman Online](#)
[Myra Vanderpool](#)
[Gormley](#)
[DearMYRTLE](#)

[OPINION POLL](#)

[LINKS](#)

[ACADEMY](#)
[Genealogy for Beginners](#)
[Using LDS Family](#)
[History Centers](#)
[Discovering Your](#)
[Heritage](#)
[Finally Get Organized](#)

[WELCOME](#)

[CONTACT US](#)

[AWARDS/PRESS](#)

[FREE STUFF](#)

[HOME](#)

[General Land Office -- Automated Records Project, Mississippi](#)

Patentee Last Name: TURNAGE

Patentee First Name: GEORGE

Patentee Middle Initial: W

Land Office: JACKSON

Document Number: 18247

Miscellaneous Document Number: 33269

Title Transfer Authority: HOMESTEAD

Signature: Y

Survey Date: 1904/10/27

Land Description Number: 1

Aliquot Parts: 6

Section Number: 1

Township: 7N

Range: 21W

Base Line: ST STEPHENS

Total Acres: 0.0000

Fractional Section: N

Subsurface Rights Reserved: N

Metes and Bounds Description: N

Canceled Document: N

Multiple Patentee Names: N

Multiple Warantee Names: N

Accession Number: MS3280 __.145

Image Name: 00019756

Volume ID: 547

[Explanation of above Terms](#)

[General Land Office -- Automated Records Project, Mississippi](#)

Patentee Last Name: TURNAGE

Patentee First Name: GEORGE

Patentee Middle Initial: W

Land Office: JACKSON

Document Number: 18247

Miscellaneous Document Number: 33269

Title Transfer Authority: HOMESTEAD

Signature: Y

Survey Date: 1904/10/27

Land Description Number: 2
Aliquot Parts: 7
Section Number: 1
Township: 7N
Range: 21W
Base Line: ST STEPHENS
Total Acres: 160.0000
Fractional Section: N
Subsurface Rights Reserved: N
Metes and Bounds Description: N
Canceled Document: N
Multiple Patentee Names: N
Multiple Warantee Names: N
Accession Number: MS3280 __.145
Image Name: 00019756
Volume ID: 547
Explanation of above Terms

General Land Office -- Automated Records Project, Mississippi

Patentee Last Name: TURNAGE

Patentee First Name: ROLLAND

Patentee Middle Initial: A

Land Office: JACKSON

Document Number: 19382

Miscellaneous Document Number: 35989

Title Transfer Authority: HOMESTEAD

Signature: Y

Survey Date: 1906/05/23

Land Description Number: 1

Aliquot Parts: NENE

Section Number: 22

Township: 3N

Range: 12E

Base Line: WASHINGTON

Total Acres: 40.0000

Fractional Section: N

Subsurface Rights Reserved: N

Metes and Bounds Description: N

Canceled Document: N

Multiple Patentee Names: N

Multiple Warantee Names: N

Accession Number: MS3310 __.240

Image Name: 00014724

Volume ID: 547

Explanation of above Terms

General Land Office -- Automated Records Project, Mississippi

Patentee Last Name: TURNAGE

Patentee First Name: ELI
Patentee Middle Initial: F
Land Office: JACKSON
Document Number: 16793
Miscellaneous Document Number: 32263
Title Transfer Authority: HOMESTEAD
Signature: Y
Survey Date: 1906/06/16
Land Description Number: 1
Aliquot Parts: 17
Section Number: 8
Township: 9N
Range: 20W
Base Line: ST STEPHENS
Total Acres: 0.0000
Fractional Section: N
Subsurface Rights Reserved: N
Metes and Bounds Description: N
Canceled Document: N
Multiple Patentee Names: N
Multiple Warantee Names: N
Accession Number: MS3310 __.394
Image Name: 00019604
Volume ID: 547
Explanation of above Terms

General Land Office -- Automated Records Project, Mississippi

Patentee Last Name: TURNAGE

Patentee First Name: ELI
Patentee Middle Initial: F
Land Office: JACKSON
Document Number: 16793
Miscellaneous Document Number: 32263
Title Transfer Authority: HOMESTEAD
Signature: Y
Survey Date: 1906/06/16
Land Description Number: 2
Aliquot Parts: 18
Section Number: 8
Township: 9N
Range: 20W
Base Line: ST STEPHENS
Total Acres: 0.0000
Fractional Section: N
Subsurface Rights Reserved: N
Metes and Bounds Description: N
Canceled Document: N
Multiple Patentee Names: N
Multiple Warantee Names: N

Accession Number: MS3310 __.394

Image Name: 00019604

Volume ID: 547

Explanation of above Terms

General Land Office -- Automated Records Project, Mississippi

Patentee Last Name: TURNAGE

Patentee First Name: ELI

Patentee Middle Initial: F

Land Office: JACKSON

Document Number: 16793

Miscellaneous Document Number: 32263

Title Transfer Authority: HOMESTEAD

Signature: Y

Survey Date: 1906/06/16

Land Description Number: 3

Aliquot Parts: N<NE

Section Number: 17

Township: 9N

Range: 20W

Base Line: ST STEPHENS

Total Acres: 124.9900

Fractional Section: N

Subsurface Rights Reserved: N

Metes and Bounds Description: N

Canceled Document: N

Multiple Patentee Names: N

Multiple Warantee Names: N

Accession Number: MS3310 __.394

Image Name: 00019604

Volume ID: 547

Explanation of above Terms

General Land Office -- Automated Records Project, Mississippi

Patentee Last Name: TURNAGE

Patentee First Name: GEORGE

Patentee Middle Initial: P

Land Office: JACKSON

Document Number: 19626

Miscellaneous Document Number: 34166

Title Transfer Authority: HOMESTEAD

Signature: Y

Survey Date: 1907/02/25

Land Description Number: 1

Aliquot Parts: NW

Section Number: 13

Township: 9N

Range: 21W

Base Line: ST STEPHENS
Total Acres: 142.2800
Fractional Section: N
Subsurface Rights Reserved: N
Metes and Bounds Description: N
Canceled Document: N
Multiple Patentee Names: N
Multiple Warantee Names: N
Accession Number: MS3340__358
Image Name: 00015884
Volume ID: 547
Explanation of above Terms



next page



Internet Link Exchange

LinkExchange Member



The United States of America,

TO ALL TO WHOM THESE PRESENTS SHALL COME, GREETING:

Homestead Certificate No. *7786*

Application *16732*

Whereas there has been deposited in the GENERAL LAND OFFICE of the United States a CERTIFICATE of the Register of the Land Office at Jackson, Mississippi; whereby it appears that, pursuant to the Act of Congress, approved 20th May, 1862, "To secure Homesteads to actual settlers on the public domain," and the acts supplemental thereto, the claim of *Henry C. Tunnage* has been established and duly consummated in conformity to law for the East half of the South East quarter of Section twenty-one, and the West half of the South West quarter of Section twenty-two, in Township five North, of Range nineteen West of Sp. Stephens Meridian, in Mississippi, containing one hundred and fifty-nine acres, and forty-nine hundredths of an acre,

according to the Official Plat of the Survey of the said Land returned to the GENERAL LAND OFFICE by the SURVEYOR GENERAL.

Now know ye, That there is therefore granted by the UNITED STATES unto the said *Henry C. Tunnage* the tract of Land above described: TO HAVE AND TO HOLD the said tract of Land, with the appurtenances thereof, unto the said *Henry C. Tunnage* and to his heirs and assigns forever.

In testimony whereof I, *Grover Cleveland* President of the United States of America, have caused these letters to be made Patent, and the Seal of the General Land Office to be hereunto affixed.

Given under my hand, at the City of Washington, the *twenty-eighth* day of *August*, in the year of Our Lord one thousand eight hundred and *ninety-three*, and of the Independence of the United States the one hundred and *eighth* year.
By the President: *Grover Cleveland*

L. S.

By *E. Macfarland* Sec'y.

L. D. C. Lamar, Recorder of the General Land Office.

2119246



The United States of America,

TO ALL TO WHOM THESE PRESENTS SHALL COME, GREETING:

Homestead Certificate No. 6621
Application 15375

Whereas there has been deposited in the GENERAL LAND OFFICE of the United States a CERTIFICATE of the Register of the Land Office at Jackson Mississippi, whereby it appears that, pursuant to the Act of Congress approved 20th May, 1862, "To secure Homesteads to actual settlers on the public domain," and the acts supplemental thereto, the claim of Alexander A. Turnage has been established and duly consummated in conformity to law for the North half of the North East quarter and the North East quarter of the North West quarter of Section thirty three and the South East quarter of the South West quarter of Section twenty eight in Township eight North of Range twenty West of St. Stephens Meridian in Mississippi, containing one hundred and fifty nine acres and eighty seven hundredths of an acre

according to the Official Plot of the Survey of the said Land returned to the GENERAL LAND OFFICE by the SURVEYOR GENERAL.

Now know ye, That there is therefore granted by the UNITED STATES unto the said Alexander A. Turnage the tract of Land above described: TO HAVE AND TO HOLD the said tract of Land, with the appurtenances thereof, unto the said Alexander A. Turnage and to his heirs and assigns forever.

In testimony whereof I, Benjamin Harrison President of the United States of America, have caused these letters to be made Patent, and the Seal of the General Land Office to be hereunto affixed.

Given under my hand, at the City of Washington, this twenty ninth day of April, in the year of Our Lord one thousand eight hundred and ninety - two, and of the Independence of the United States the one hundred and fifty seventh
By the President, Benjamin Harrison

By M. M. Kean Sec'y.

D. P. Roberts, Recorder of the General Land Office.

682693

L.S.



The United States of America,

TO ALL TO WHOM THESE PRESENTS SHALL COME, GREETING:

Homestead Certificate No. 8246 }
Application 17033 }

Whereas there has been deposited in the GENERAL LAND OFFICE of the United States a CERTIFICATE of the Register of the Land Office at Jackson

Mississippi, whereby it appears that, pursuant to the Act of Congress approved 20th May, 1862, "To secure Homesteads to actual settlers on the public domain," and the acts supplemental thereto, the claim of Eli N. Turnage has been established and duly consummated in conformity to law for the West half of the North East quarter and the South half of the North West quarter of Section Thirtieth in Township two North of Range Thirtieth East of Washington Meridian in Mississippi containing one hundred and sixty acres,

according to the Official Plat of the Survey of the said Land returned to the GENERAL LAND OFFICE by the SURVEYOR GENERAL.

Now know ye, That there is therefore granted by the UNITED STATES unto the said Eli N. Turnage the tract of Land above described: TO HAVE AND TO HOLD the said tract of Land, with the appurtenances thereof, unto the said Eli N. Turnage and to his heirs and assigns forever.

In testimony whereof I Grover Cleveland President of the United States of America, have caused these letters to be made Patent, and the Seal of the General Land Office to be hereunto affixed.

Given under my hand, at the City of Washington, the fourteenth day of April, in the year of Our Lord one thousand eight hundred and ninety four, and of the Independence of the United States the one hundred and eighteenth.

LS.

By the President: Grover Cleveland
By M. M. Keen Sec'y.

L. Q. C. Lamar, Recorder of the General Land Office.

S

CERTIFICATE)
No. 6434. 3

THE UNITED STATES OF AMERICA,

Esp

To all to whom these Presents shall come, Greeting:

WHEREAS Jackson Surnage, of Marion County, Mississippi,

has deposited in the **GENERAL LAND OFFICE** of the United States, a Certificate of the **REGISTER OF THE LAND OFFICE** at Washington, Mississippi, whereby it appears that full payment has been made by the said Jackson Surnage,

according to the provisions of

the Act of Congress of the 24th of April, 1820, entitled "An Act making further provision for the sale of the Public Lands," for the North West quarter of the North East quarter of Section twelve, in Township one, of Range twelve East, in the District of Lands subject to sale at Washington, Mississippi, containing thirty nine acres and ninety nine hundredths of an acre,

according to the official plat of the survey of the said Lands, returned to the General Land Office by the **SURVEYOR GENERAL**, which said tract has been purchased by the said Jackson Surnage.

NOW KNOW YE, That the

United States of America, in consideration of the Premises, and in conformity with the several acts of Congress, in such case made and provided, **HAVE GIVEN AND GRANTED,** and by these presents **DO GIVE AND GRANT,** unto the said Jackson Surnage,

and to his heirs, the said tract above described: **TO HAVE AND TO HOLD** the same, together with all the rights, privileges, immunities, and appurtenances of whatsoever nature, thereto belonging, unto the said Jackson Surnage, and to his heirs and assigns forever.

In Testimony Whereof, *Bachau Saylor*

PRESIDENT OF THE UNITED STATES OF AMERICA, have caused these Letters to be made **PATENT,** and the **SEAL** of the **GENERAL LAND OFFICE** to be hereunto affixed.

GIVEN under my hand, at the **CITY OF WASHINGTON,** the *First* day of *December*

in the Year of our Lord one thousand eight hundred and *Forty Nine* and of the **INDEPENDENCE OF THE UNITED STATES** the *Seventy Fourth*



BY THE PRESIDENT: *B. Saylor*

N. Sargent By *Sh. Ewing Jr* Sec'y.
RECORDER of the General Land Office.



The United States of America,

TO ALL TO WHOM THESE PRESENTS SHALL COME, GREETING:

Homestead Certificate No. 963
Application 62,238

Whereas, there has been deposited in the General Land Office of the United States a CERTIFICATE of the Register of the Land Office at Jackson, Mississippi,

whereby it appears that, pursuant to the Act of Congress approved 20th May, 1862, "To secure Homesteads to actual settlers on the public domain," and the acts supplemental thereto, the claim of James J. Surrage,

has been established and duly consummated in conformity to law for the south-east quarter of the north-west quarter, and the south-west quarter of the north-east quarter of section twenty three, in Township three north of range nine east, Jackson, Missouri, containing eighty acres

according to the Official Plat of the Survey of the said Land returned to the General Land Office by the SURVEYOR GENERAL.

Now know ye, That there is therefore granted by the UNITED STATES unto the said James J. Surrage the tract of Land above described: To Have and to Hold the said tract of Land, with the appurtenances thereof, unto the said James J. Surrage and to his heirs and assigns forever.

In testimony whereof, Rutherford B. Hayes, PRESIDENT OF THE UNITED STATES OF AMERICA, have caused these letters to be made Patent, and the Seal of the General Land Office to be hereunto affixed.

Given under my hand, at the CITY OF WASHINGTON, the sixth day of May, in the year of our Lord one thousand eight hundred and twenty-one, and of the Independence of the United States the one hundred and third.



BY THE PRESIDENT:

R. B. Hayes

By W. H. Brooks Sec'y.

S. W. Clarke, Recorder of the General Land Office



The United States of America,

TO ALL TO WHOM THESE PRESENTS SHALL COME, GREETING:

Homestead Certificate No. 1766
Application 7548

Whereas there has been deposited in the GENERAL LAND OFFICE of the United States a CERTIFICATE of the Register of the Land Office at Jackson Mississippi, whereby it appears that, pursuant to the Act of Congress approved 30th May, 1862, "To secure Homesteads to actual settlers on the public domain;" and the acts supplemental thereto, the claim of Jesse G. Sarrage has been established and duly consummated in conformity to law for the south-east quarter of the north-east quarter of section twelve, in township three north, of range twelve east of Washington Meridian, in Mississippi, containing one hundred and twenty acres, and thirteen hundred and forty acres and seven-tenths of an acre

according to the Official Plat of the Survey of the said Land returned to the GENERAL LAND OFFICE by the SURVEY GENERAL.

Now know ye, that there is therefore granted by the UNITED STATES unto the said Jesse G. Sarrage the tract of Land above described TO HAVE AND TO HOLD the said tract of Land, with the appurtenances thereof unto the said Jesse G. Sarrage and to his heirs and assigns forever.

In testimony whereof I, Chester A. Arthur

President of the United States of America, have caused these letters to be made Patent and the Seal of the General Land Office to be hereunto affixed.

Given under my hand, at the City of Washington, the fifteenth day of September, in the year of Our Lord one thousand eight hundred and eighty-three, and of the Independence of the United States the one hundred and eighth.

U. S.

By the President: Chester A. Arthur

By J. L. Judd, Asst. Sec'y.

J. W. Black, Recorder of the General Land Office.

Cancelled by the General Land Office
 Jackson Mississippi
 1884
 J. L. Judd
 J. W. Black



The United States of America,

TO ALL TO WHOM THESE PRESENTS SHALL COME, GREETING:

Homestead Certificate No. 5064
Application 13461

Whereas there has been deposited in the GENERAL LAND OFFICE of the United States a CERTIFICATE of the Register of the Land Office at Jackson,

Mississippi, whereby it appears that, pursuant to the Act of Congress approved 20th May, 1862, "To secure Homesteads to actual settlers on the public domain," and the acts supplemental thereto, the claim of Roling R. Turnage-Senior has been established and duly consummated in conformity to law for the North West quarter of Section fifteen in Township five North of Range nineteen West of St. Stephens Meridian in Mississippi containing one hundred and sixty acres and fifteen hundredths of an acre --

according to the Official Plat of the Survey of the said Land returned to the GENERAL LAND OFFICE by the SURVEYOR GENERAL.

Now know ye, That there is therefore granted by the UNITED STATES unto the said Roling R. Turnage-Senior, the tract of Land above described: TO HAVE AND TO HOLD the said tract of Land, with the appurtenances thereof, unto the said Roling R. Turnage-Senior, and to his heirs and assigns forever.

In testimony whereof I, Benjamin Harrison President of the United States of America, have caused these letters to be made Patent, and the Seal of the General Land Office to be hereunto affixed.

Given under my hand, at the City of Washington, the sixteenth day of March, in the year of Our Lord one thousand eight hundred and ninety one, and of the Independence of the United States the one hundred and fiftieth

U. S.

By the President: Benjamin Harrison

By Ellen Macfarland, Act. Sec'y.

J. M. Townsend

Recorder of the General Land Office.



Results List

[Home](#) > [Land Patent Search](#) > [Results List](#)

Click on a **Patentee Name** to view the full land patent information.

Go to Page: [1](#) [2](#)

| Patentee Name | State | County | Date | Location | Acres | Patent Number |
|------------------------------------|-------|-----------|-----------|------------|-------|---------------|
| TURNIDGE, HARRISON | MO | Ray | 5/1/1843 | Lexington | 18320 | MO1400__431 |
| TURNIDGE, JESSE C | MO | Ray | 12/1/1858 | Plattsburg | 13877 | MO4790__043 |
| TURNIDGE, JOHN | MO | Ray | 7/28/1838 | Lexington | 10324 | MO1250__260 |
| TURNIDGE, JOHN | MO | Ray | 9/20/1839 | Lexington | 11910 | MO1280__262 |
| TURNIDGE, JOHN | MO | Ray | 5/1/1843 | Lexington | 16820 | MO1380__028 |
| TURNIDGE, JOHN | MO | Ray | 5/1/1843 | Lexington | 21211 | MO1440__177 |
| TURNIDGE, JOHN | MO | Ray | 6/20/1836 | Lexington | 4799 | MO0230__465 |
| TURNIDGE, JOHN | MO | Ray | 9/7/1838 | Lexington | 5292 | MO1160__014 |
| TURNIDGE, JOHN | MO | Caldwell | 12/1/1851 | Plattsburg | 9174 | MO4560__222 |
| TURNIDGE, JOSEPH | MO | Ray | 9/20/1839 | Lexington | 11278 | MO1270__159 |
| TURNIDGE, JOSEPH | MO | Holt | 9/15/1848 | Plattsburg | 3764 | MO4500__041 |
| TURNIDGE, JOSEPH | MO | Ray | 7/28/1838 | Lexington | 9721 | MO1240__178 |
| TURNIDGE, MICHAEL | MO | Ray | 9/20/1839 | Lexington | 12077 | MO1280__414 |
| TURNIDGE, MICHAEL | MO | Ray | 10/2/1854 | Plattsburg | 12620 | MO4620__491 |
| TURNIDGE, MICHAEL | MO | Carroll | 7/1/1857 | Plattsburg | 13833 | MO4740__161 |
| TURNIDGE, MICHAEL | MO | Carroll | 7/1/1857 | Plattsburg | 13834 | MO4740__162 |
| TURNIDGE, MICHAEL | MO | Daviess | 7/1/1831 | Lexington | 1672 | MO0170__237 |
| TURNIDGE, MICHAEL | MO | Lafayette | 1/1/1836 | Lexington | 4021 | MO0220__151 |
| TURNIDGE, MICHAEL | MO | Lafayette | 9/7/1838 | Lexington | 9522 | MO1230__481 |
| TURNIDGE, MICHAEL | MO | Ray | 7/28/1838 | Lexington | 9720 | MO1240__177 |
| TURNIDGE, WILLIAM | MO | Daviess | 5/1/1843 | Lexington | 13772 | MO1320__171 |
| TURNIDGE, WILLIAM | MO | Clay | 7/1/1831 | Lexington | 1716 | MO0170__281 |
| TURNIDGE, WILLIAM | MO | Ray | 5/1/1843 | Lexington | 18319 | MO1400__430 |
| TURNIDGE, WILLIAM | MO | Ray | 1/20/1834 | Lexington | 2223 | MO0180__294 |
| TURNIDGE, WILLIAM | MO | Clay | 11/4/1835 | Lexington | 3104 | MO0200__204 |

Go to Page: [1](#) [2](#)



Results List

[Quick Help](#) [Printer Friendly](#)

[Home](#) > [Land Patent Search](#) > [Results List](#)

[Help](#)

Click on a **Patentee Name** to view the full land patent information.

Go to Page: [1](#) [2](#)

| | | | | | | | |
|--|-----------------------------------|----|----------|-----------|-----------|------|-------------|
| | TURNIDGE, WILLIAM | MO | Caldwell | 9/7/1838 | Lexington | 5125 | MO0240__367 |
| | TURNIDGE, WILLIAM | MO | Caldwell | 9/7/1838 | Lexington | 5126 | MO0240__368 |
| | TURNIDGE, WILLIAM | MO | Caldwell | 9/7/1838 | Lexington | 5138 | MO0240__380 |
| | TURNIDGE, WILLIAM | MO | Ray | 7/1/1824 | Franklin | 552 | MO0420__069 |
| | TURNIDGE, WILLIAM | MO | Ray | 9/7/1838 | Lexington | 8050 | MO1210__115 |
| | TURNIDGE, WILLIAM | MO | Caldwell | 7/28/1838 | Lexington | 9995 | MO1240__441 |

Go to Page: [1](#) [2](#)

Missouri

Bureau of Land Management - Eastern States, General Land Office

Search Results

Home

Total Patent Search

There were 30 matches to your request. This is page 1 of 2. When searching by **Patentee Name**, you can narrow the scope of your search by entering the entire Patentee Last Name while limiting the Patentee First Name to the first initial followed by the "%" character as a wildcard (J% to search for all first names that begin with "J".)

Click on the Patentee Name to view the Land Patent Report. You may begin the order process by clicking the "Order" button associated with the patent.

| | PATENTEE NAME | SIGNATURE DATE | DOCUMENT NR. | ACCESSION NR. | CERTIFIED DOC. |
|---|------------------------------------|----------------|--------------|---------------|-----------------------|
| ✓ | TURNIDGE, HARRISON | 05/01/1843 | 18320 | MO1400_.431 | Order |
| ✓ | TURNIDGE, JESSE C | 12/01/1858 | 13877 | MO4790_.043 | Order |
| ✓ | TURNIDGE, JOHN | 07/28/1838 | 10324 | MO1250_.260 | Order |
| ✓ | TURNIDGE, JOHN | 09/20/1839 | 11910 | MO1280_.262 | Order |
| ✓ | TURNIDGE, JOHN | 05/01/1843 | 16820 | MO1380_.028 | Order |
| ✓ | TURNIDGE, JOHN | 05/01/1843 | 21211 | MO1440_.177 | Order |
| ✓ | TURNIDGE, JOHN | 06/20/1836 | 4799 | MO0230_.465 | Order |
| ✓ | TURNIDGE, JOHN | 12/01/1851 | 9174 | MO4560_.222 | Order |
| ✓ | TURNIDGE, JOSEPH | 09/20/1839 | 11278 | MO1270_.159 | Order |
| ✓ | TURNIDGE, JOSEPH | 09/15/1848 | 3764 | MO4500_.041 | Order |
| ✓ | TURNIDGE, JOSEPH | 07/28/1838 | 9721 | MO1240_.178 | Order |
| ✓ | TURNIDGE, MICHAEL | 09/20/1839 | 12077 | MO1280_.414 | Order |
| ✓ | TURNIDGE, MICHAEL | 10/02/1854 | 12620 | MO4620_.491 | Order |
| ✓ | TURNIDGE, MICHAEL | 07/01/1857 | 13833 | MO4740_.161 | Order |
| ✓ | TURNIDGE, MICHAEL | 07/01/1857 | 13834 | MO4740_.162 | Order |
| ✓ | TURNIDGE, MICHAEL | 07/01/1831 | 1672 | MO0170_.237 | Order |

| | | | | | |
|---|--------------------------|------------|-------|---------------|-------|
| ✓ | <u>TURNIDGE, MICHAEL</u> | 07/01/1831 | 1672 | MO0170___.237 | Order |
| ✓ | <u>TURNIDGE, MICHAEL</u> | 01/01/1836 | 4021 | MO0220 .151 | Order |
| ✓ | <u>TURNIDGE, MICHAEL</u> | 09/07/1838 | 9522 | MO1230___.481 | Order |
| ✓ | <u>TURNIDGE, MICHAEL</u> | 07/28/1838 | 9720 | MO1240___.177 | Order |
| ✓ | <u>TURNIDGE, WILLIAM</u> | 05/01/1843 | 13772 | MO1320___.171 | Order |

Page: 1 2

Help

Send comments and questions about this web site to Webmaster at glomail@es.blm.gov
 Last modified: May 13, 1999

CERTIFICATE

No. 18320

THE UNITED STATES OF AMERICA,

up 113.

To all to whom these Presents shall come, Greeting:

WHEREAS Harrison Sumridge of Ray County, Missouri

has deposited in the GENERAL LAND OFFICE of the United States, a Certificate of the REGISTER OF THE LAND

OFFICE at Lexington whereby it appears that full payment has been made by the said Harrison Sumridge

according to the provisions of

the Act of Congress of the 24th of April, 1820, entitled "An Act making further provision for the sale of the Public Lands," for

The South West quarter of the South West quarter of Section thirty three, in Township fifty three, of Range twenty eight, in the District of Lands subject to sale at Lexington, Missouri, containing Forty acres.

according to the official plat of the survey of the said Lands, returned to the General Land Office by the SURVEYOR GENERAL, which said tract has been purchased by the said

Harrison Sumridge

NOW KNOW YE, That the

United States of America, in consideration of the Premises, and in conformity with the several acts of Congress, in such case made and provided, HAVE GIVEN AND GRANTED, and by these presents DO GIVE AND GRANT, unto the said Harrison Sumridge

and to his heirs, the said tract above described: TO HAVE AND TO HOLD the same, together with all the rights, privileges, immunities, and appurtenances of whatsoever nature, thereunto belonging, unto the said

Harrison Sumridge

and to his heirs and assigns forever.

In Testimony Whereof, I,

John Tyler

PRESIDENT OF THE UNITED STATES OF AMERICA, have caused these Letters to be made PATENT, and the SEAL of the GENERAL LAND OFFICE to be hereunto affixed.

GIVEN under my hand, at the CITY OF WASHINGTON, the first day of May in the year of our Lord one thousand eight hundred and forty three and of the INDEPENDENCE OF THE UNITED STATES the Sixty seventh.

BY THE PRESIDENT:

John Tyler

By

A. Williams

R. Tyler

Sec'y.

RECORDER of the General Land Office.



United States Homesteads

Lake County, Montana

| All are land patents | Lot | Township, etc. | acres | | | | Date |
|----------------------|-----|-----------------|-------|--------|--------|--|------------|
| Annettie S. | 20 | 019 N 019 W 019 | 0 | 253400 | 20074 | | 10/08/1908 |
| Annettie S. | 20 | 019 N 019 W 019 | 20 | 253400 | 20074 | | 11/09/1910 |
| Annettie S. | 20 | 019 N 019 W 019 | 80 | 253400 | 20074 | | 11/09/1910 |
| Annettie S. | 20 | 019 N 019 W 019 | 0 | 253500 | 161070 | | 11/09/1910 |
| Annettie S. | 20 | 019 N 019 W 019 | 20 | 253500 | 161070 | | 11/09/1910 |
| Annettie S. | 20 | 019 N 019 W 019 | 80 | 253500 | 161070 | | 11/09/1910 |
| Cassie Lee | 20 | 019 N 019 W 019 | 80 | 253400 | 20080 | | 10/08/1908 |
| Cassie Lee | 20 | 019 N 019 W 019 | 80 | 253400 | 20080 | | 11/05/1917 |
| Cassie Lee | 20 | 019 N 019 W 019 | 80 | 253500 | 606325 | | 11/05/1917 |
| Clara Esther | 20 | 019 N 019 W 019 | 80 | 253400 | 20078 | | 10/08/1908 |
| Clara Esther | 20 | 019 N 019 W 019 | 80 | 253400 | 20078 | | 6/25/1914 |
| Edward | 20 | 018 N 020 W 013 | 80 | 253400 | 20077 | | 10/08/1908 |
| Edward | 20 | 018 N 020 W 013 | 80 | 253400 | 20077 | | 12/04/1919 |
| Edward | 20 | 018 N 020 W 013 | 80 | 253500 | 722595 | | 12/04/1919 |
| Elmer | 20 | 017 N 018 W 019 | 40 | 253400 | 864906 | | 5/25/1922 |
| Elmer | 20 | 017 N 018 W 019 | 39.21 | 253400 | 864906 | | 5/25/1922 |
| Elmer | 20 | 017 N 018 W 019 | 39.23 | 253400 | 864906 | | 5/25/1922 |
| Elmer | 20 | 017 N 018 W 019 | 40 | 253400 | 864907 | | 5/25/1922 |
| Elmer | 20 | 019 N 020 W 024 | 80 | 253400 | 20079 | | 10/08/1908 |
| Elmer | 20 | 019 N 020 W 024 | 80 | 253400 | 20079 | | 12/04/1915 |
| Elmer | 20 | 019 N 020 W 024 | 80 | 253400 | 20079 | | 7/09/1913 |
| Elmer | 20 | 019 N 020 W 024 | 40 | 253500 | 346186 | | 7/09/1913 |
| Elmer | 20 | 019 N 020 W 024 | 40 | 253500 | 502242 | | 12/04/1915 |
| Joseph | 20 | 019 N 019 W 017 | 80 | 253400 | 20069 | | 10/08/1908 |
| Joseph | 20 | 019 N 019 W 017 | 80 | 253400 | 20069 | | 9/09/1912 |
| Joseph | 20 | 019 N 019 W 017 | 80 | 253500 | 290315 | | 9/09/1912 |
| Katherine | 20 | 019 N 019 W 019 | 80 | 253400 | 20076 | | 10/08/1908 |
| Katherine | 20 | 019 N 019 W 019 | 80 | 253400 | 20076 | | 6/25/1914 |
| Louise Annette | 20 | 017 N 019 W 003 | 80 | 253400 | 864908 | | 5/25/1922 |
| Louise Annette | 20 | 017 N 019 W 003 | 40.75 | 253400 | 864908 | | 5/25/1922 |
| Louise Annette | 20 | 017 N 019 W 003 | 40 | 253400 | 864909 | | 5/25/1922 |
| Mary | 20 | 018 N 019 W 034 | 0 | 253500 | 722618 | | 12/04/1919 |
| Mary | 20 | 018 N 019 W 034 | 79.08 | 253500 | 722618 | | 12/04/1919 |
| Mary | 20 | 019 N 021 W 029 | 40 | 253400 | 864904 | | 5/25/1922 |
| Mary | 20 | 019 N 021 W 032 | 80 | 253400 | 864904 | | 5/25/1922 |
| Mary | 20 | 019 N 021 W 032 | 37.5 | 253400 | 864905 | | 5/25/1922 |
| William Jr. | 20 | 018 N 020 W 013 | 80 | 253400 | 20075 | | 10/08/1908 |

William Jr. 20 018 N 020 W 013 80 253400 20075 11/05/1917
William Jr. 20 018 N 020 W 013 80 253500 606322 11/05/1917

TROTT, Clara Esther TURNAGE 20 019 N 019 W 019 80 253500 417303
6/25/1914

PORTER, Katherine TURNAGE
20 019 N 019 W 019 80 253500 417302 6/25/1914

Key to Case Types

181000- Public Lands Litigation
186001- Quit claim deed by US
210000- Acquisition by US
220000- Land exchange
230000- Withdrawal of Land by US
240000- Classification of Lands by US
250000 Disposition: Use and Occupancy
251000- Homestead
252000- Desert Land Act
253000- Indian Patents
254000- Color of Title Act
255000- Mining Claim Occupancy Act
260000 Grants
261000- Military Scrip Warrant Patents
262000- Lands to the State of South Dakota
262500- Swamp Land
263000- Rail Road Grants
264000- Airport conveyance act
270000 Sales
271000- Public Land Sale
272000- Cash
273000- Small Tract
274000- Recreation & Public Purposes
275000- Cemeteries and Parks
276000- Townsites
278000- Unintentional Trespass
371000 Multiple Use Act
386000 Mining Laws
386200- Lode Mining Claims
386300- Placer Mining Claims
386400- Millsite Claims
Land Conveyance types in this database:
PA - Patent

Lake County, Montana

United States Homestead Records

TURNAGE

Type: PA = patent

| Name | Date | Section | Township, Range | Acres # |
|--------------------------|---------------------------|---------|--------------------|--------------|
| William Jr. PA 20075 | 8 Oct 1908 | 20 | 018 N 020 W 013 | 80 253400 |
| Annettie S. PA 20074 | 8 Oct 1908 | 20 | 019 N 019 W 019 | 0 253400 |
| Cassie Lee PA 20080 | 8 Oct 1908 | 20 | 019 N 019 W 019 | 80 253400 |
| Clara Esther PA 20078 | 8 Oct 1908 | 20 | 019 N 019 W 019 | 80 253400 |
| Annettie S. PA 20074 | 9 Nov 1910 | 20 | 019 N 019 W 019 | 20 253400 |
| Annettie S. PA 20074 | 9 Nov 1910 | 20 | 019 N 019 W 019 | 80 253400 |
| Annettie S. 161070 | 9 Nov 1910 | 20 | 019 N 019 W 019 | 0 253500 PA |
| Annettie S. PA 161070 | 9 Nov 1910 | 20 | 019 N 019 W 019 | 20 253500 |
| Annettie S. PA 161070 | 9 Nov 1910 | 20 | 019 N 019 W 019 | 80 253500 |
| Cassie Lee PA 20080 | 5 Nov 1917 | 20 | 019 N 019 W 019 | 80 253400 |
| Cassie Lee PA 606325 | 5 Nov 1917 | 20 | 019 N 019 W 019 | 80 253500 |
| Clara Esther PA 20078 | 25 Jun 1914 | 20 | 019 N 019 W 019 | 80 253400 |
| Edward PA 20077 | 8 Oct 1908 | 20 | 018 N 020 W 013 | 80 253400 |
| Edward PA 20077 | 4 Dec 1919 | 20 | 018 N 020 W 013 | 80 253400 |
| Edward PA 722595 | 4 Dec 1919 | 20 | 018 N 020 W 013 | 80 253500 |
| Elmer PA 864906 | 25 May 1922 05/25/1922 | 20 | 017 N 018 W 019 | 40 253400 |
| Elmer PA 864906 | 25 May 1922 05/25/1922 | 20 | 017 N 018 W 019 | 39.21 253400 |
| Elmer PA 864906 | 25 May 1922 | 20 | 017 N 018 W 019 | 39.23 253400 |

| | | | |
|-----------------------------|----------------|-----------------|--------------|
| Elmer PA 864907 | 25 May 1922 20 | 017 N 018 W 019 | 40 253400 |
| Elmer PA 20079 | 8 Oct 1908 20 | 019 N 020 W 024 | 80 253400 |
| Elmer PA 20079 | 4 Dec 1915 20 | 019 N 020 W 024 | 80 253400 |
| Elmer PA 20079 | 9 Jul 1913 20 | 019 N 020 W 024 | 80 253400 |
| Elmer PA 346186 | 9 Jul 1913 20 | 019 N 020 W 024 | 40 253500 |
| Elmer PA 502242 | 4 Dec 1915 20 | 019 N 020 W 024 | 40 253500 |
| Joseph PA 20069 | 8 Oct 1908 20 | 019 N 019 W 017 | 80 253400 |
| Joseph PA 20069 | 9 Sep 1912 20 | 019 N 019 W 017 | 80 253400 |
| Joseph PA 290315 | 9 Sep 1912 20 | 019 N 019 W 017 | 80 253500 |
| Katherine PA 20076 | 8 Oct 1908 20 | 019 N 019 W 019 | 80 253400 |
| Katherine PA 20076 | 25 Jun 1914 20 | 019 N 019 W 019 | 80 253400 |
| Louise Annette PA 864908 | 25 May 1922 20 | 017 N 019 W 003 | 80 253400 |
| Louise Annette PA 864908 | 25 May 1922 20 | 017 N 019 W 003 | 40.75 253400 |
| Louise Annette PA 864909 | 25 May 1922 20 | 017 N 019 W 003 | 40 253400 |
| Mary 722618 | 4 Dec 1919 20 | 018 N 019 W 034 | 0 253500 PA |
| Mary PA 722618 | 4 Dec 1919 20 | 018 N 019 W 034 | 79.08 253500 |
| Mary PA 864904 | 25 May 1922 20 | 019 N 021 W 029 | 40 253400 |
| Mary PA 864904 | 25 May 1922 20 | 019 N 021 W 032 | 80 253400 |
| Mary PA 864905 | 25 May 1922 20 | 019 N 021 W 032 | 37.5 253400 |
| William Jr. PA 20075 | 5 Nov 1917 20 | 018 N 020 W 013 | 80 253400 |
| William Jr. PA 606322 | 5 Nov 1917 20 | 018 N 020 W 013 | 80 253500 |



Land Patent Details

[Quick Help](#) [Bookmark \(Ctrl+D\)](#) [Printer Friendly](#)

[Home](#) > [Land Patent Search](#) > [Results List](#) > **Land Patent Details**

[Help](#)

Accession/Serial #: MTMTAA 062509 **BLM Serial #:** MTMTAA 062509

[Print](#) [Email](#)

[Patent Description](#) [Legal Land Description](#) [Document Image](#) [Certified Copy](#)

Note: This record has not been checked against the Legal Land Patent. We don't have an electron image for this document.

Names

Patentee: WILLIAM TURNAGE

Survey

State: MONTANA
Acres: 160.05
Metes/Bounds: No

Title Transfer

Issue Date: 11/23/1891
Land Office: Assigned For Automation
Cancelled: No
U.S. Reservations: No
Mineral Reservations: No
Authority: May 20, 1862: Homestead
EntryOriginal (12 Stat. 392)

Document Numbers

Document Nr.: 1748
Accession/Serial Nr.: MTMTAA 06250
BLM Serial Nr.: MTMTAA 06250



Results List

[Quick Help](#) [Printer Friendly](#)

[Home](#) > [Land Patent Search](#) > [Results List](#)

[Help](#)

Click on a **Patentee Name** to view the full land patent information. An *ITALIC* entry denotes data that has not been indexed against the land patent document, and therefore has no image associated with it.

| <u>Patentee Name</u> | State | County | Date | Description | Acres | Patent Number |
|-----------------------------------|-------|-----------|------------|--------------------------------|-------|----------------------|
| <u><i>TURNIDGE, ELIZABETH</i></u> | OR | Linn | 11/18/1858 | <i>Assigned For Automation</i> | 147 | <i>ORORAA 004282</i> |
| <u><i>TURNIDGE, JAMES C</i></u> | OR | Wheeler | 10/21/1891 | <i>The Dalles</i> | 1232 | <i>ORTDAA 070543</i> |
| <u><i>TURNIDGE, JOHN</i></u> | OR | Lincoln | 12/7/1899 | <i>Oregon City</i> | 5788 | <i>OROCOA 034802</i> |
| <u><i>TURNIDGE, JOHN C</i></u> | OR | Tillamook | 7/15/1904 | <i>Oregon City</i> | 6649 | <i>OROCOA 032329</i> |
| <u><i>TURNIDGE, JOSEPH</i></u> | OR | Linn | 11/18/1858 | <i>Assigned For Automation</i> | 147 | <i>ORORAA 004282</i> |
| <u><i>TURNIDGE, MARY F</i></u> | OR | Linn | 6/3/1908 | <i>Portland</i> | 9739 | <i>ORPAA 043623</i> |
| <u><i>TURNIDGE, WILLIAM J</i></u> | OR | Linn | 4/10/1882 | <i>Oregon City</i> | 1137 | <i>OROCOA 045489</i> |